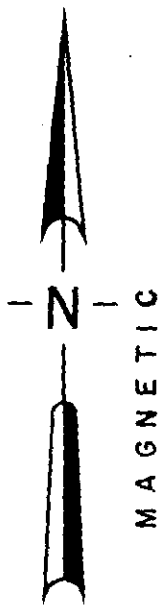




REFERENCE:  
 PLAT ENTITLED "PROPERTY OF J. T. MOON"  
 BY H. S. BROCKMAN DATED MARCH 28, 1944



—BARBARE—

7.5 ACRES

♀ PINK DILL  
MILL ROAD



FILED  
 GREENVILLE CO. S. C.  
 MAY 4 3 40 PM '79  
 DONNIE S. TANKERSLEY  
 R.M.C.

MAY 4 1979

32232

7-A-60

—KING—

<b>J. J. PEACE ESTATE</b>		
LOCATED IN HIGHLAND TWP. GREENVILLE, CO SO. CAR.		
SCALE: 1"=100'	APPROVED BY <i>W.C. Lindsey</i>	DRAWN BY T.D.L.
DATE: 4-19-1979	SURVEYED FOR <b>DONALD R. PEACE</b>	
<b>LINDSEY &amp; ASSOCIATES</b>		DRAWING NUMBER 11272.00CI

MICROFILMED